












**Proposed Provincial Trail Map  
Boundary Project - September 19, 2011**

-  Grande Alberta North
-  Grande Alberta South
-  Northern Rockies
-  NE Alberta
-  Southern Rockies
-  Castle-Crown
-  Central Rockies
-  Badlands
-  Battle River
-  Land-use Framework Boundaries
-  Municipalities & County Boundaries

